























# Naneum Creek

-  SX\_18\_00025\_Naneum\_Creek
-  Tax Parcels
- Roads**
-  CLE ELUM
-  ELLENSBURG
-  KITTITAS
-  KITTITAS COUNTY
-  PRIVATE
-  ROSLYN
-  S CLE ELUM
-  STATE PARKS
-  TBD
-  USFS
-  WSDOT
-  Commercial Forest
-  Commercial Agriculture
-  Mineral Resource
-  Rural Working
-  Rural Residential
-  Rural Recreation
-  Urban
-  LAMIRD
-  Water Body



1:1,500

## Comprehensive Plan Land Use